

- KEY**
- NO WAITING  
Mon-Sat 8:30am - 6:30pm
  - ■ ■ ■ NO WAITING  
Mon - Sat 6:30am - 6:30pm
  - NO WAITING  
Mon - Fri 8:30am - 6:30pm
  - NO WAITING AT ANY TIME
  - NO LOADING AT ANY TIME
  - EXISTING LINE MARKING
  - PROPOSED LINE MARKINGS
  - R RESIDENTS PARKING BAYS  
Mon - Sat 8:30am - 10:00pm
  - D WHITE BADGE DISABLED PARKING BAYS  
AT ANY TIME
  - D BLUE BADGE DISABLED PARKING BAYS  
AT ANY TIME, MAX STAY 4 HOURS  
Mon - Fri 8:30am - 6:30pm
  - PbP PAY BY PHONE PARKING BAYS  
Mon - Fri 8:30am - 6:30pm  
MAX STAY 4 HOURS
  - MC SOLO MOTORCYCLE PARKING BAYS  
AT ANY TIME
  - ← ONE WAY WORKING
  - NO VEHICLES  
Sat 10.00am - 4.00pm
  - NO VEHICLES  
Sat 10.00am - 4.00pm  
EXCEPT ACCESS
  - PEDESTRIAN ZONE  
Mon - Sat 10.00am - 4.00pm
  - ROAD CLOSED PERMANENTLY

FOR PARKING AND WAITING SCHEDULE TABLE  
PLEASE REFER TO SHEET 11

S3-P02	03.08.2020	JB	COSWAY STREET LAYOUT UPDATE	JCH	JN
S3-P01	24.07.2020	JB	INITIAL ISSUE	JCH	JN
REV	DATE	BY	DESCRIPTION	CHK	APD

DRAWING STATUS: **CONSULTATION**



25 Mandela Way, London, SE1 5SZ  
www.fmconway.co.uk www.wsp.com

CLIENT:   
**City of Westminster**


















PROJECT: **CHURCH STREET - GREEN SPINE  
PUBLIC REALM IMPROVEMENTS**

TITLE: **PROPOSED TRAFFIC MANAGEMENT ORDERS  
OVERVIEW**

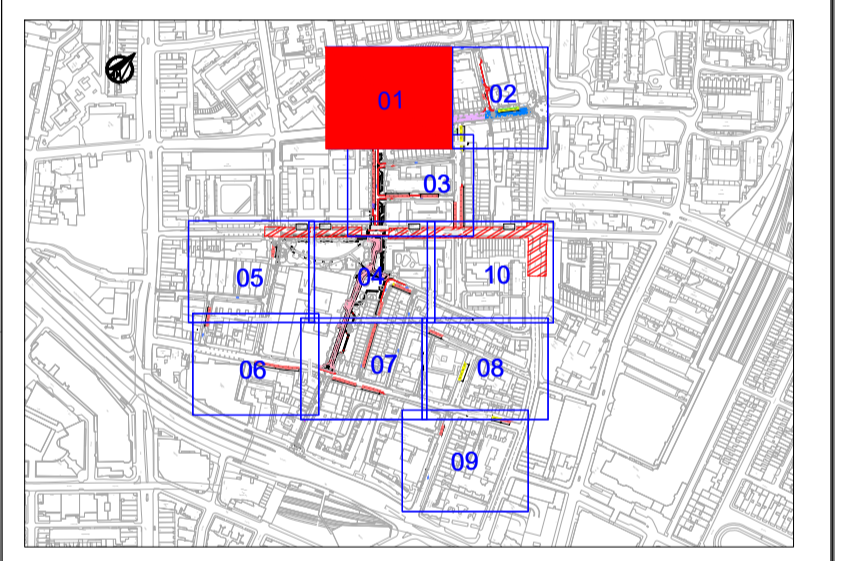
SCALE @ A1	DATE	DESIGN/DRAWN	CHECKED	APPROVED	SHEET
1:200	24.07.2020	JB	JCH	JN	A1
JOB No:	FMC PROJECT No:	BRIEF/DSS No:			
70034827	WWESA2052	BR47368			

DRAWING No: **70034827-WSP-P01-X-DR-HI-1203-00 S3-P02**

C:\Users\jch0333\appdata\local\temp\MapPublic\_8035170034827-WSP-P01-X-DR-HI-1203-00\_25\_Aug\_2020 - 5066pm  
 This map is reproduced from Ordnance Survey material with the permission of Ordnance Survey on behalf of the Controller of Her Majesty's Stationery Office. Crown copyright. Unauthorised reproduction infringes Crown copyright and may lead to prosecution or civil proceedings. (WCC/LA 100016597)

- KEY**
-  NO WAITING  
Mon-Sat 8:30am - 6:30pm
  -  NO WAITING  
Mon - Sat 6:30am - 6:30pm
  -  NO WAITING  
Mon - Fri 8:30am - 6:30pm
  -  NO WAITING AT ANY TIME
  -  NO LOADING AT ANY TIME
  -  EXISTING LINE MARKING
  -  PROPOSED LINE MARKINGS
  -  R RESIDENTS PARKING BAYS  
Mon - Sat 8:30am - 10:00pm
  -  D WHITE BADGE DISABLED PARKING BAYS  
AT ANY TIME
  -  D BLUE BADGE DISABLED PARKING BAYS  
AT ANY TIME, MAX STAY 4 HOURS  
Mon - Fri 8:30am - 6:30pm
  -  PbP PAY BY PHONE PARKING BAYS  
Mon - Fri 8:30am - 6:30pm  
MAX STAY 4 HOURS
  -  MC SOLO MOTORCYCLE PARKING BAYS  
AT ANY TIME
  -  ONE WAY WORKING
  -  NO VEHICLES  
Sat 10.00am - 4.00pm
  -  NO VEHICLES  
Sat 10.00am - 4.00pm  
EXCEPT ACCESS
  -  PEDESTRIAN ZONE  
Mon - Sat 10.00am - 4.00pm
  -  ROAD CLOSED PERMANENTLY

FOR PARKING AND WAITING SCHEDULE TABLE  
PLEASE REFER TO SHEET 11



S3-P02	03.08.2020	JB	COSWAY STREET LAYOUT UPDATE	JCH	JN
S3-P01	24.07.2020	JB	INITIAL ISSUE	JCH	JN
REV	DATE	BY	DESCRIPTION	CHK	APP

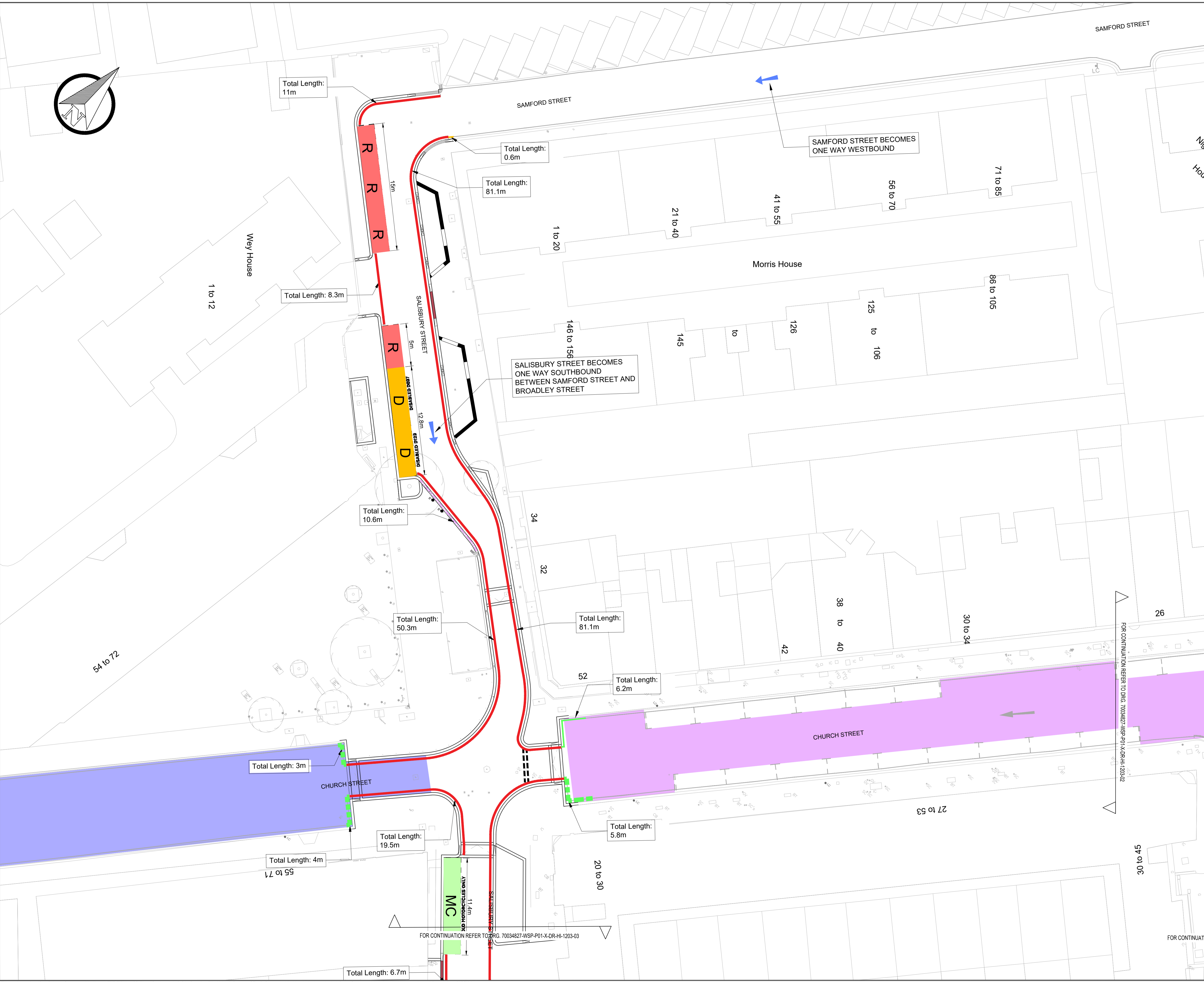
DRAWING STATUS  
**FOR CONSULTATION**



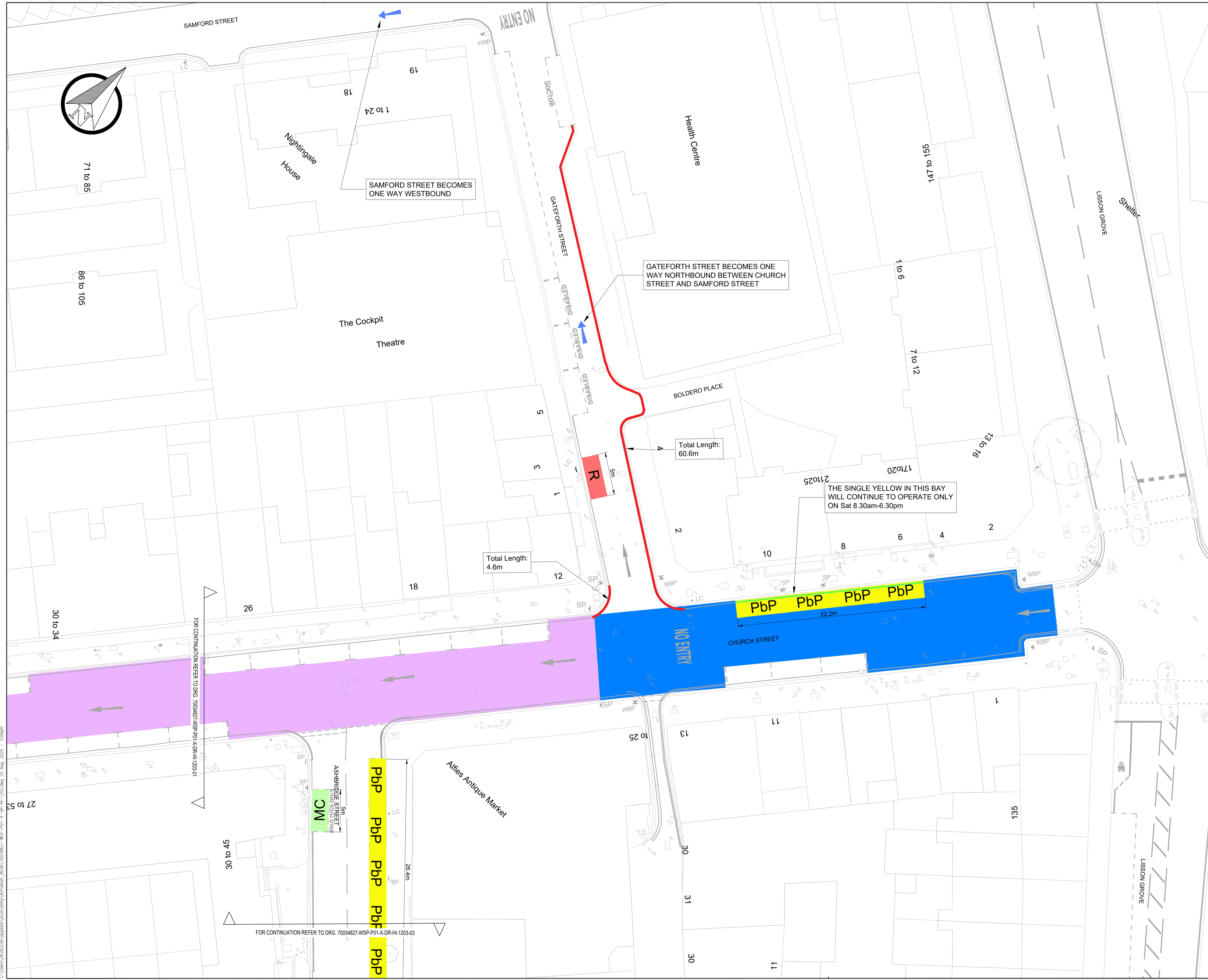
PROJECT  
**CHURCH STREET - GREEN SPINE  
PUBLIC REALM IMPROVEMENTS**

TITLE  
**PROPOSED TRAFFIC MANAGEMENT ORDERS  
SHEET 01 OF 11**

SCALE @ A1 1:200	DATE 24.07.2020	DESIGN/DRAWN JB	CHECKED JCH	APPROVED JN	SHEET A1
FOR CONTINUATION	JOB No. 70034827	FMC PROJECT No. WWESA2052	BRIEF/DRAWN No. BR47368		
DRAWING No. 70034827-WSP-P01-X-DR-HI-1203-01			REV. S3-P02		

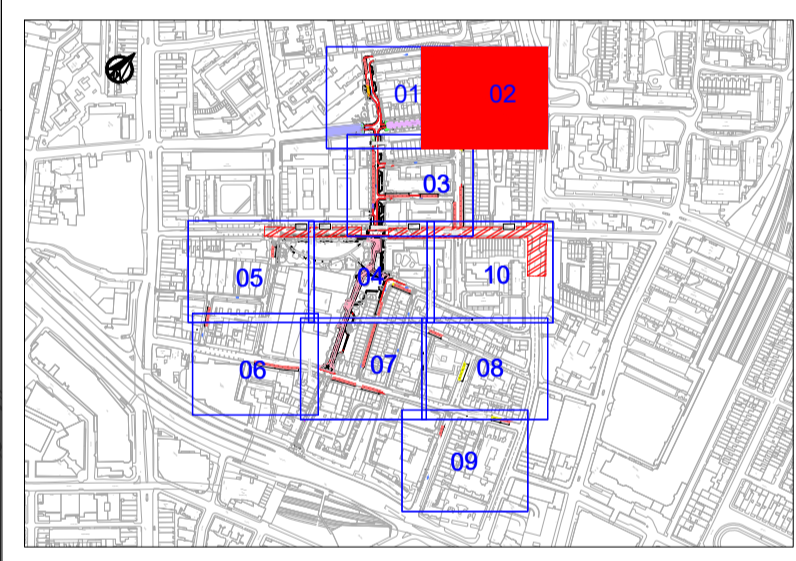


C:\Users\K\Documents\Road\Temp\A\Public\00034827-WSP-P01-X-DR-HI-1203-01.dwg 25 Aug 2020 - 5:06pm  
This map is reproduced from Ordnance Survey material with the permission of Ordnance Survey on behalf of the Controller of Her Majesty's Stationery Office. Crown copyright. Unauthorised reproduction infringes Crown copyright and may lead to prosecution or civil proceedings. (WCC)(LA 100016597)



- KEY**
- NO WAITING  
Mon-Sat 8.30am - 6.30pm
  - ■ ■ ■ NO WAITING  
Mon - Sat 6.30am - 6.30pm
  - NO WAITING  
Mon - Fri 8.30am - 6.30pm
  - NO WAITING AT ANY TIME
  - NO LOADING AT ANY TIME
  - EXISTING LINE MARKING
  - PROPOSED LINE MARKING
  - R RESIDENTS PARKING BAYS  
Mon - Sat 8.30am - 10.00pm
  - D WHITE BADGE DISABLED PARKING BAYS  
AT ANY TIME
  - D BLUE BADGE DISABLED PARKING BAYS  
AT ANY TIME, MAX STAY 4 HOURS  
Mon - Fri 8.30am - 6.30pm
  - PbP PAY BY PHONE PARKING BAYS  
Mon - Fri 8.30am - 6.30pm  
MAX STAY 4 HOURS
  - MC SOLO MOTORCYCLE PARKING BAYS  
AT ANY TIME
  - ← ONE WAY WORKING
  - NO VEHICLES  
Sat 10.00am - 4.00pm
  - NO VEHICLES  
Sat 10.00am - 4.00pm  
EXCEPT ACCESS
  - PEDESTRIAN ZONE  
Mon - Sat 10.00am - 4.00pm
  - ROAD CLOSED PERMANENTLY

FOR PARKING AND WAITING SCHEDULE TABLE  
PLEASE REFER TO SHEET 11



S3-P02	03.08.2020	JB	COSWAY STREET LAYOUT UPDATE	JCH	JN
S3-P01	24.07.2020	JB	INITIAL ISSUE	JCH	JN
REV	DATE	BY	DESCRIPTION	CHK	APD

DRAWING STATUS: **CONSULTATION**



25 Mandela Way, London, SE1 5SZ  
www.fmconway.co.uk www.wsp.com



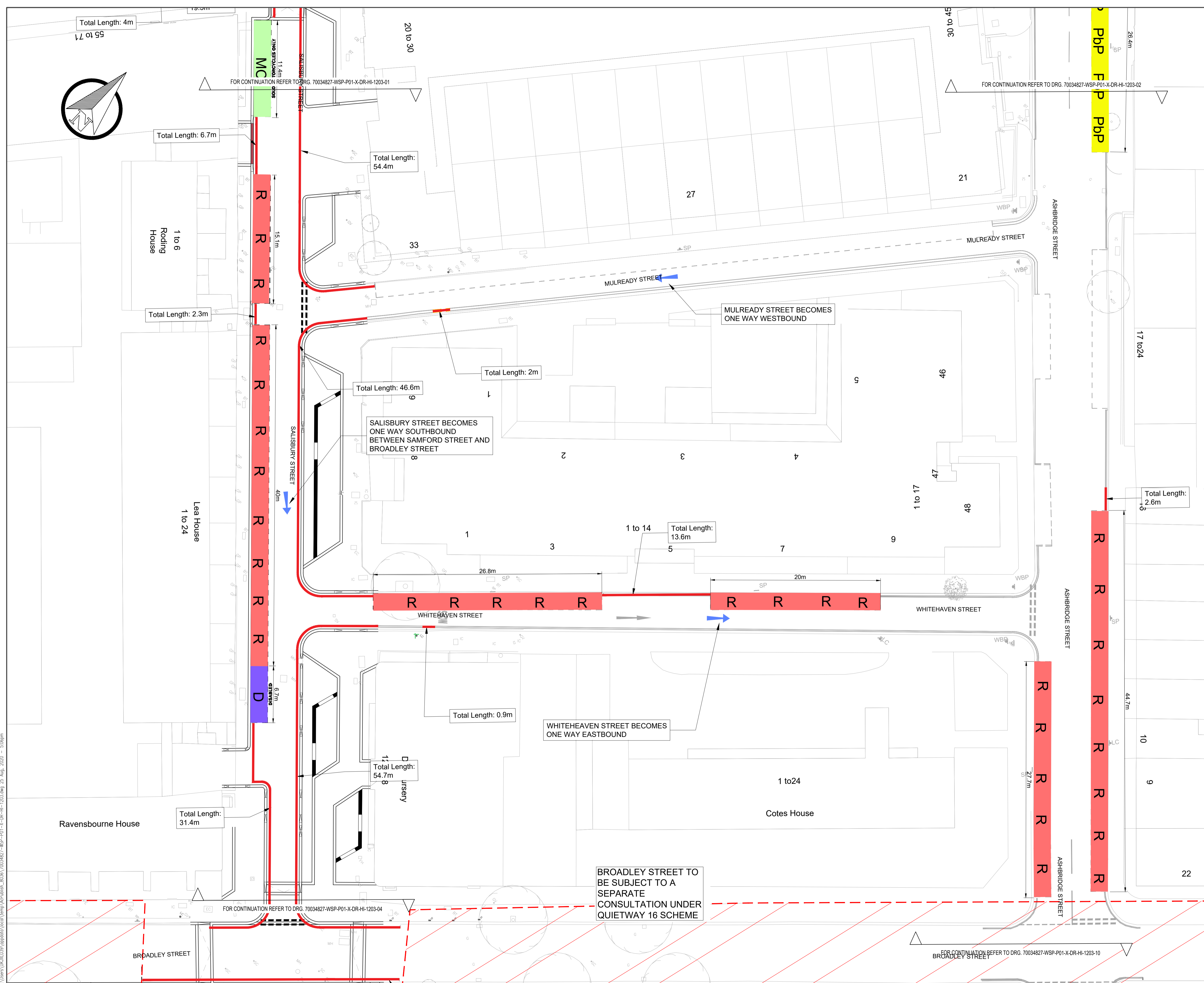

**PROJECT**  
CHURCH STREET - GREEN SPINE  
PUBLIC REALM IMPROVEMENTS

**TITLE**  
PROPOSED TRAFFIC MANAGEMENT ORDERS  
SHEET 02 OF 11

SCALE @ A1	DATE	DESIGN/DRAWN	CHECKED	APPROVED	SHEET
1:200	24.07.2020	JB	JCH	JN	A1
JOB No:	FMC PROJECT No:	BRIEF/DOB No:			
70034827	WWESA2052	BR47368			

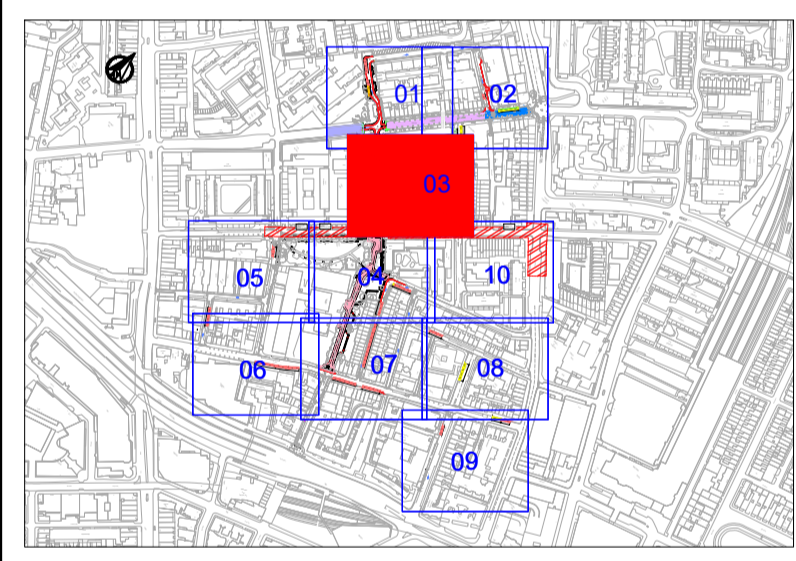
DRAWING No: 70034827-WSP-P01-X-DR-HI-1203-02 S3-P02

This map is reproduced from Ordnance Survey material with the permission of Ordnance Survey on behalf of the Controller of Her Majesty's Stationary Office. Crown copyright. Unauthorised reproduction infringes Crown copyright and may lead to prosecution or civil proceedings. (WCC/LA 100016597)



- KEY**
- NO WAITING  
Mon-Sat 8:30am - 6:30pm
  - - - - NO WAITING  
Mon - Sat 6:30am - 6:30pm
  - NO WAITING  
Mon - Fri 8:30am - 6:30pm
  - NO WAITING AT ANY TIME
  - NO LOADING AT ANY TIME
  - EXISTING LINE MARKING
  - PROPOSED LINE MARKING
  - R RESIDENTS PARKING BAYS  
Mon - Sat 8:30am - 10:00pm
  - D WHITE BADGE DISABLED PARKING BAYS  
AT ANY TIME
  - D BLUE BADGE DISABLED PARKING BAYS  
AT ANY TIME, MAX STAY 4 HOURS  
Mon - Fri 8:30am - 6:30pm
  - PbP PAY BY PHONE PARKING BAYS  
Mon - Fri 8:30am - 6:30pm  
MAX STAY 4 HOURS
  - MC SOLO MOTORCYCLE PARKING BAYS  
AT ANY TIME
  - ← ONE WAY WORKING
  - NO VEHICLES  
Sat 10.00am - 4.00pm
  - NO VEHICLES  
Sat 10.00am - 4.00pm  
EXCEPT ACCESS
  - PEDESTRIAN ZONE  
Mon - Sat 10.00am - 4.00pm
  - ROAD CLOSED PERMANENTLY

FOR PARKING AND WAITING SCHEDULE TABLE  
PLEASE REFER TO SHEET 11



S3-P02	03.08.2020	JB	COSWAY STREET LAYOUT UPDATE	JCH	JN
S3-P01	24.07.2020	JB	INITIAL ISSUE	JCH	JN
REV	DATE	BY	DESCRIPTION	CHK	APD

DRAWING STATUS: **CONSULTATION**



25 Mandela Way, London, SE1 5SZ  
www.fmconway.co.uk www.wsp.com

CLIENT: **City of Westminster**

PROJECT: **CHURCH STREET - GREEN SPINE  
PUBLIC REALM IMPROVEMENTS**

TITLE: **PROPOSED TRAFFIC MANAGEMENT ORDERS  
SHEET 03 OF 11**

SCALE @ A1	DATE	DESIGN DRAWN	CHECKED	APPROVED	SHEET
1:200	24.07.2020	JB	JCH	JN	A1
JOB No:	FMC PROJECT No:	BRIEF/D08 No:			
70034827	WWESA2052	BR47368			
DRAWING No:	REV:				
70034827-WSP-P01-X-DR-HI-1203-03	S3-P02				

C:\Users\jch00333\appdata\local\temp\p01xdr-hi-1203-04.dwg 25 Aug 2020 - 5:06pm  
 This map is reproduced from Ordnance Survey material with the permission of Ordnance Survey on behalf of the Controller of Her Majesty's Stationery Office. Crown copyright. Unauthorised reproduction infringes Crown copyright and may lead to prosecution or civil proceedings. (WCC)(LA 100016597)

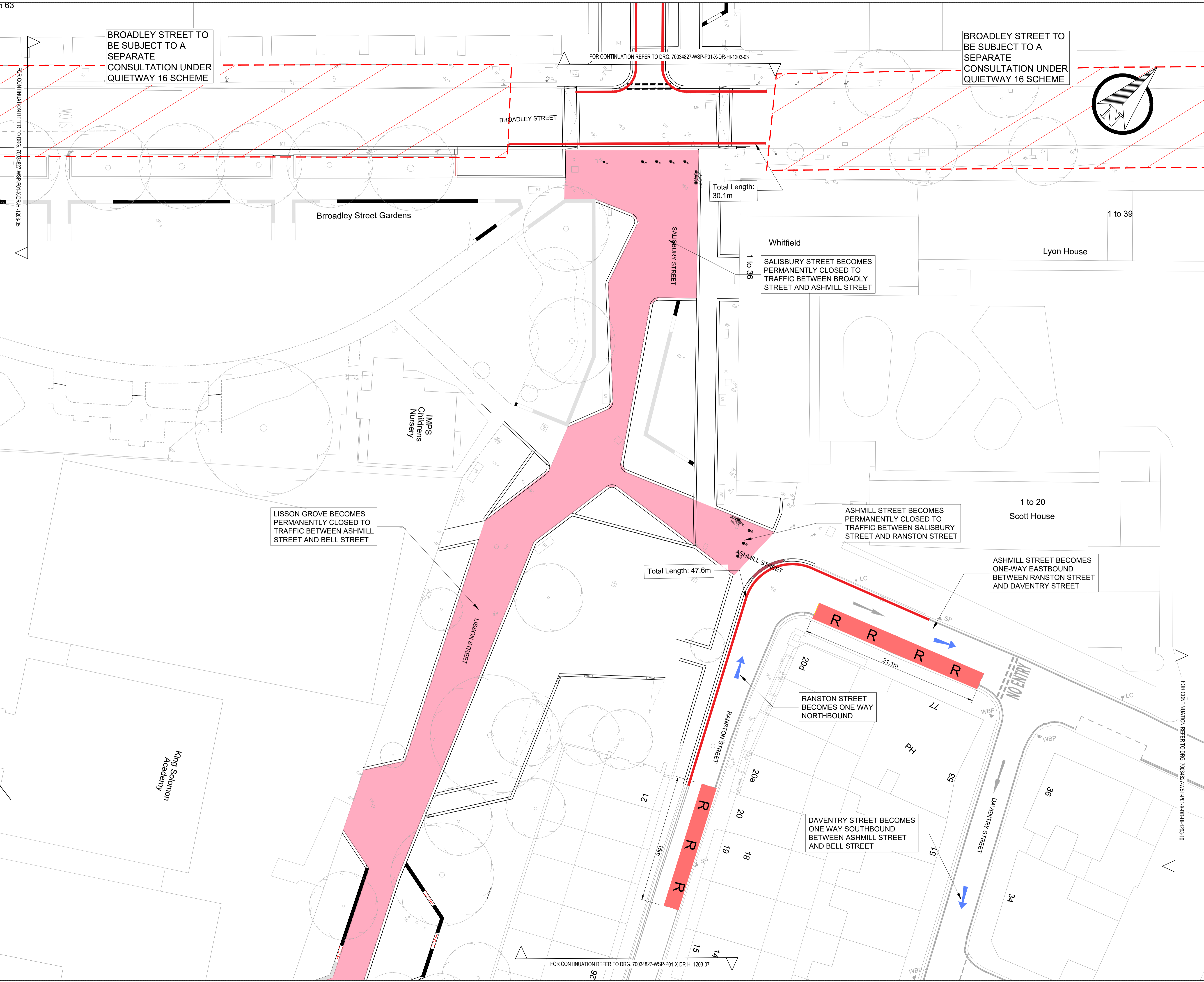
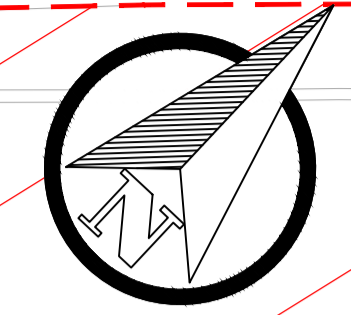
BROADLEY STREET TO BE SUBJECT TO A SEPARATE CONSULTATION UNDER QUIETWAY 16 SCHEME

BROADLEY STREET TO BE SUBJECT TO A SEPARATE CONSULTATION UNDER QUIETWAY 16 SCHEME

FOR CONTINUATION REFER TO DRG. 70034827-WSP-P01-X-DR-HI-1203-03

FOR CONTINUATION REFER TO DRG. 70034827-WSP-P01-X-DR-HI-1203-05

- KEY**
- NO WAITING  
Mon-Sat 8:30am - 6:30pm
  - - - - NO WAITING  
Mon - Sat 6:30am - 6:30pm
  - NO WAITING  
Mon - Fri 8:30am - 6:30pm
  - NO WAITING AT ANY TIME
  - NO LOADING AT ANY TIME
  - EXISTING LINE MARKING
  - PROPOSED LINE MARKING
  - R RESIDENTS PARKING BAYS  
Mon - Sat 8:30am - 10:00pm
  - D WHITE BADGE DISABLED PARKING BAYS  
AT ANY TIME
  - D BLUE BADGE DISABLED PARKING BAYS  
AT ANY TIME, MAX STAY 4 HOURS
  - PbP PAY BY PHONE PARKING BAYS  
Mon - Fri 8:30am - 6:30pm  
MAX STAY 4 HOURS
  - MC SOLO MOTORCYCLE PARKING BAYS  
AT ANY TIME
  - ← ONE WAY WORKING
  - NO VEHICLES  
Sat 10.00am - 4.00pm
  - NO VEHICLES  
Sat 10.00am - 4.00pm  
EXCEPT ACCESS
  - PEDESTRIAN ZONE  
Mon - Sat 10.00am - 4.00pm
  - ROAD CLOSED PERMANENTLY



Broadley Street Gardens

Whitfield

Lyon House

IMPS Childrens Nursery

1 to 20 Scott House

King Solomon Academy

Total Length: 30.1m

Total Length: 47.6m

R R R R R

R R R R

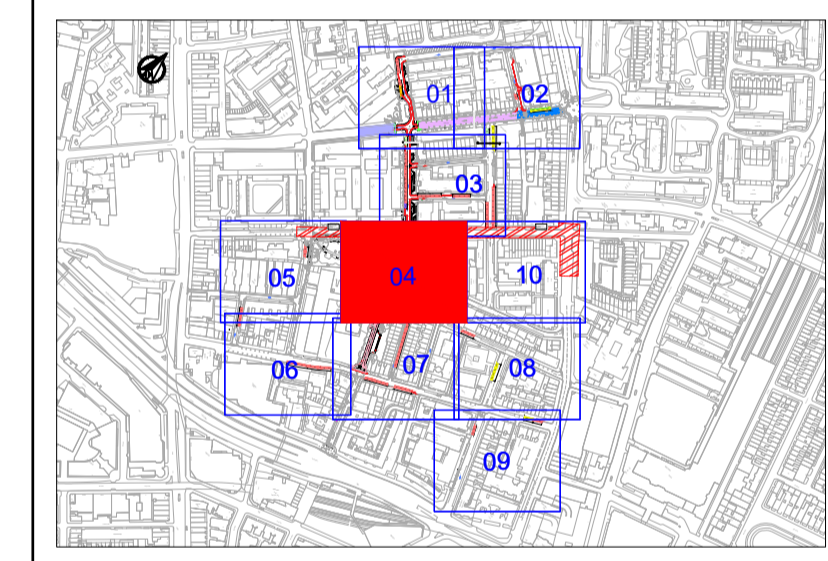
BROADLEY STREET TO BE SUBJECT TO A SEPARATE CONSULTATION UNDER QUIETWAY 16 SCHEME

BROADLEY STREET TO BE SUBJECT TO A SEPARATE CONSULTATION UNDER QUIETWAY 16 SCHEME

FOR CONTINUATION REFER TO DRG. 70034827-WSP-P01-X-DR-HI-1203-03

FOR CONTINUATION REFER TO DRG. 70034827-WSP-P01-X-DR-HI-1203-05

FOR PARKING AND WAITING SCHEDULE TABLE PLEASE REFER TO SHEET 11



S3-P02	03.08.2020	JB	COSWAY STREET LAYOUT UPDATE	JCH	JN
S3-P01	24.07.2020	JB	INITIAL ISSUE	JCH	JN
REV	DATE	BY	DESCRIPTION	CHK	APD

DRAWING STATUS CONSULTATION



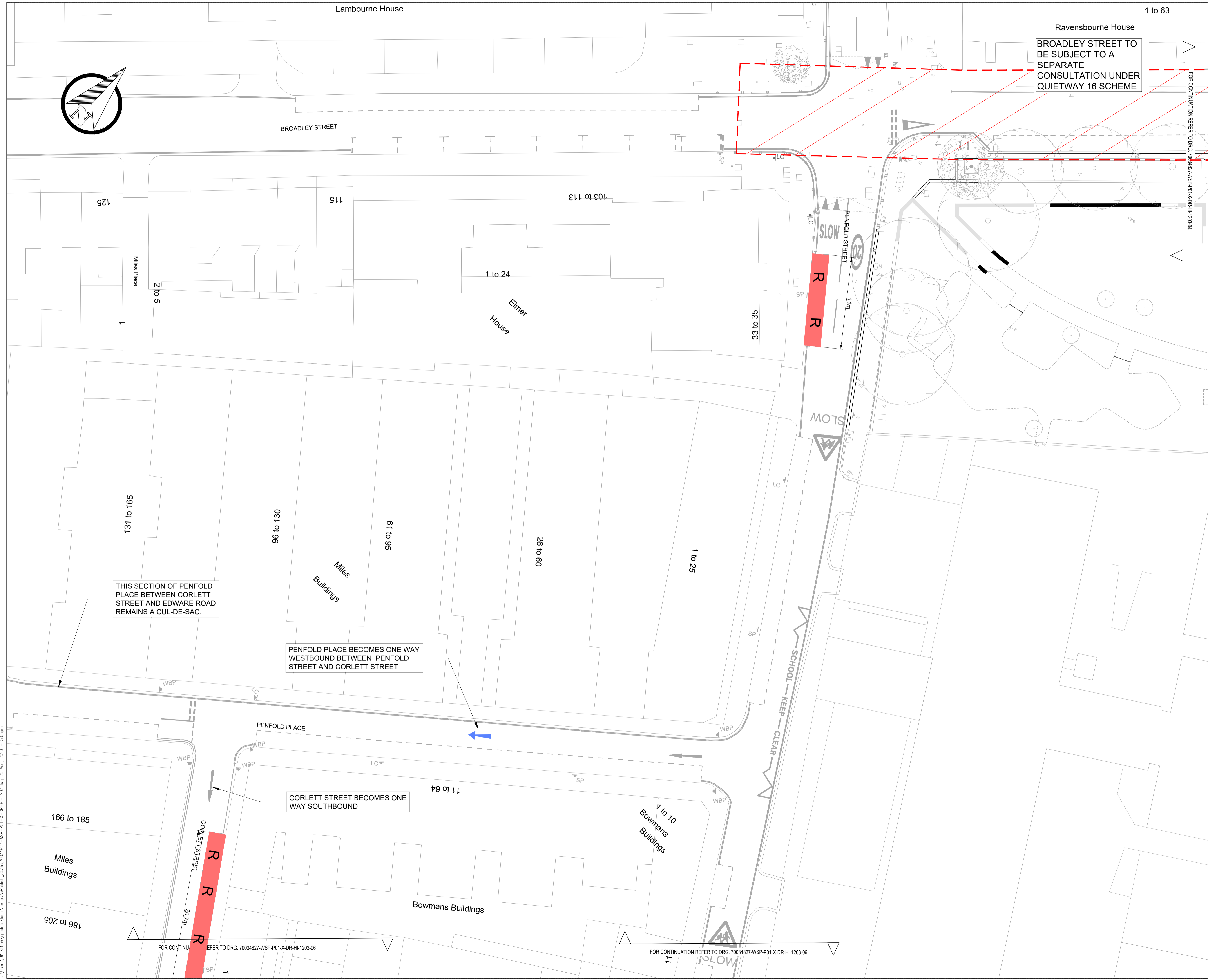
CLIENT City of Westminster

PROJECT CHURCH STREET - GREEN SPINE PUBLIC REALM IMPROVEMENTS

TITLE PROPOSED TRAFFIC MANAGEMENT ORDERS SHEET 04 OF 11

SCALE @ A1	DATE	DESIGN/DRAWN	CHECKED	APPROVED	SHEET
1:200	24.07.2020	JB	JCH	JN	A1
JOB No:	FMC PROJECT No:	BRIEF/D88 No:			
70034827	WWESA2052	BR47368			

DRAWING No: 70034827-WSP-P01-X-DR-HI-1203-04 S3-P02



Ravensbourne House  
 BROADLEY STREET TO  
 BE SUBJECT TO A  
 SEPARATE  
 CONSULTATION UNDER  
 QUIETWAY 16 SCHEME

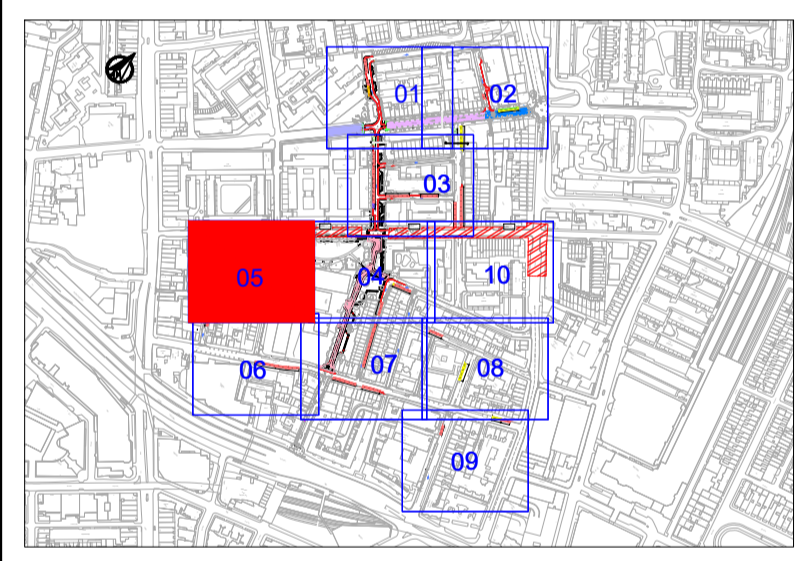
THIS SECTION OF PENFOLD  
 PLACE BETWEEN CORLETT  
 STREET AND EDWARE ROAD  
 REMAINS A CUL-DE-SAC.

PENFOLD PLACE BECOMES ONE WAY  
 WESTBOUND BETWEEN PENFOLD  
 STREET AND CORLETT STREET

CORLETT STREET BECOMES ONE  
 WAY SOUTHBOUND

- KEY**
- NO WAITING  
Mon-Sat 8.30am - 6.30pm
  - - - - NO WAITING  
Mon - Sat 6.30am - 6.30pm
  - NO WAITING  
Mon - Fri 8.30am - 6.30pm
  - NO WAITING AT ANY TIME
  - - - - NO LOADING AT ANY TIME
  - EXISTING LINE MARKINGS
  - PROPOSED LINE MARKINGS
  - R RESIDENTS' PARKING BAYS  
Mon - Sat 8.30am - 10.00pm
  - D WHITE BADGE DISABLED PARKING BAYS  
AT ANY TIME
  - D BLUE BADGE DISABLED PARKING BAYS  
AT ANY TIME, MAX STAY 4 HOURS  
Mon - Fri 8.30am - 6.30pm
  - PbP PAY BY PHONE PARKING BAYS  
Mon - Fri 8.30am - 6.30pm  
MAX STAY 4 HOURS
  - MC SOLO MOTORCYCLE PARKING BAYS  
AT ANY TIME
  - ← ONE WAY WORKING
  - NO VEHICLES  
Sat 10.00am - 4.00pm
  - NO VEHICLES  
Sat 10.00am - 4.00pm  
EXCEPT ACCESS
  - PEDESTRIAN ZONE  
Mon - Sat 10.00am - 4.00pm
  - ROAD CLOSED PERMANENTLY

FOR PARKING AND WAITING SCHEDULE TABLE  
 PLEASE REFER TO SHEET 11



S3-P02	03.08.2020	JB	COSWAY STREET LAYOUT UPDATE	JCH	JN
S3-P01	24.07.2020	JB	INITIAL ISSUE	JCH	JN
REV	DATE	BY	DESCRIPTION	CHK	APD

DRAWING STATUS: **CONSULTATION**

25 Mandela Way, London, SE1 5SZ  
 www.fmconway.co.uk www.wsp.com

CLIENT: **City of Westminster**

PROJECT: **CHURCH STREET - GREEN SPINE  
PUBLIC REALM IMPROVEMENTS**

TITLE: **PROPOSED TRAFFIC MANAGEMENT ORDERS  
SHEET 05 OF 11**

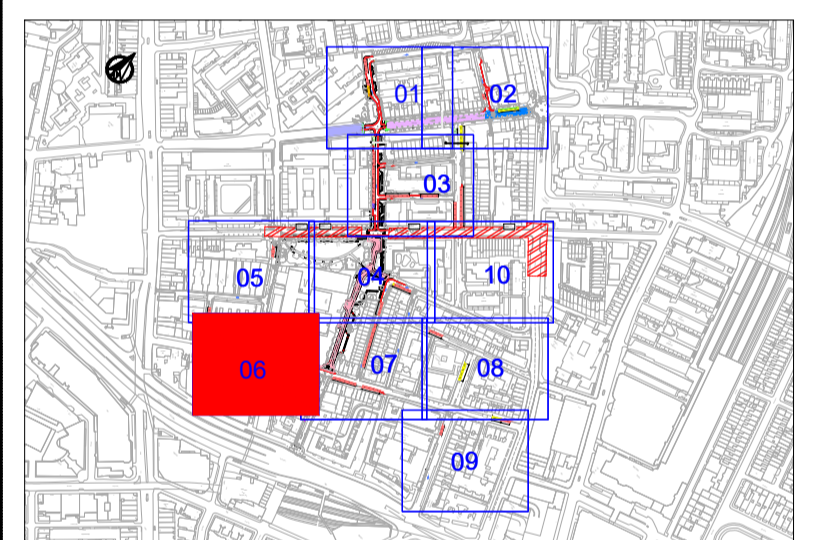
SCALE @ A1	DATE	DESIGN/DRAWN	CHECKED	APPROVED	SHEET
1:200	24.07.2020	JB	JCH	JN	A1
JOB No:	FMC PROJECT No:	BRIEF/D8B No:			
70034827	WWESA2052	BR47368			
DRAWING No:	REV:				
70034827-WSP-P01-X-DR-HI-1203-05	S3-P02				

C:\Users\100015971\AppData\Local\Temp\100015971-WSP-P01-X-DR-HI-1203-05\_25\_Aug\_2020 - 5:06pm  
 This map is reproduced from Ordnance Survey material with the permission of Ordnance Survey on behalf of the Controller of Her Majesty's Stationery Office. Crown copyright. Unauthorised reproduction infringes Crown copyright and may lead to prosecution or civil proceedings. (WCC) (A 100015971)



- KEY**
- NO WAITING  
Mon-Sat 8.30am - 6.30pm
  - NO WAITING  
Mon - Sat 6.30am - 6.30pm
  - NO WAITING  
Mon - Fri 8.30am - 6.30pm
  - NO WAITING AT ANY TIME
  - NO LOADING AT ANY TIME
  - EXISTING LINE MARKING
  - PROPOSED LINE MARKINGS
  - R RESIDENTS PARKING BAYS  
Mon - Sat 8.30am - 10.00pm
  - D WHITE BADGE DISABLED PARKING BAYS  
AT ANY TIME
  - D BLUE BADGE DISABLED PARKING BAYS  
AT ANY TIME, MAX STAY 4 HOURS  
Mon - Fri 8.30am - 6.30pm
  - PbP PAY BY PHONE PARKING BAYS  
Mon - Fri 8.30am - 6.30pm  
MAX STAY 4 HOURS
  - MC SOLO MOTORCYCLE PARKING BAYS  
AT ANY TIME
  - ← ONE WAY WORKING
  - NO VEHICLES  
Sat 10.00am - 4.00pm
  - NO VEHICLES  
Sat 10.00am - 4.00pm  
EXCEPT ACCESS
  - PEDESTRIAN ZONE  
Mon - Sat 10.00am - 4.00pm
  - ROAD CLOSED PERMANENTLY

FOR PARKING AND WAITING SCHEDULE TABLE  
PLEASE REFER TO SHEET 11



S3-P02	03.08.2020	JB	COSWAY STREET LAYOUT UPDATE	JCH	JN
S3-P01	24.07.2020	JB	INITIAL ISSUE	JCH	JN
REV	DATE	BY	DESCRIPTION	CHK	APD

DRAWING STATUS: **CONSULTATION**

**CONWAY WSP**  
great people - great work

25 Mandela Way, London, SE1 5SZ  
www.fmconway.co.uk www.wsp.com



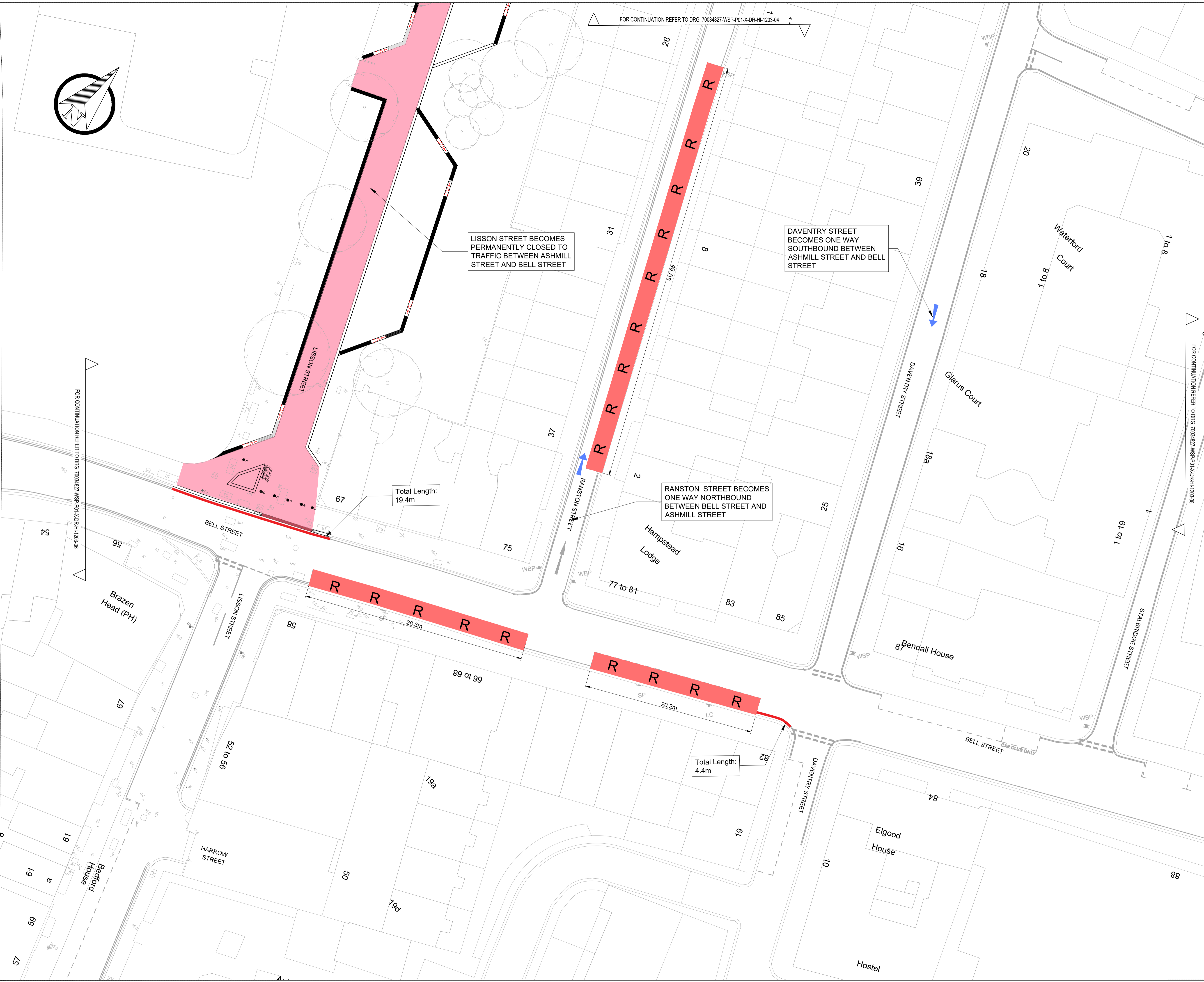

**PROJECT**  
CHURCH STREET - GREEN SPINE  
PUBLIC REALM IMPROVEMENTS

**TITLE**  
PROPOSED TRAFFIC MANAGEMENT ORDERS  
SHEET 06 OF 11

SCALE @ A1	DATE	DESIGN/DRAWN	CHECKED	APPROVED	SHEET
1:200	24.07.2020	JB	JCH	JN	A1
JOB No:	FMC PROJECT No:	BRIEF/DDB No:			
70034827	WWESA2052	BR47368			
DRAWING No:					REV:
70034827-WSP-P01-X-DR-HI-1203-06					S3-P02

C:\Users\16161033\appdata\local\temp\16161033\16161033-WSP-P01-X-DR-HI-1203-06.dwg 25 Aug 2020 - 5:07pm  
This map is reproduced from Ordnance Survey material with the permission of Ordnance Survey on behalf of the Controller of Her Majesty's Stationery Office. Crown copyright. Unauthorised reproduction infringes Crown copyright and may lead to prosecution or civil proceedings. (WCC) LA 100016597

FOR CONTINUATION REFER TO DRG. 70034827-WSP-P01-X-DR-HI-1203-04



LISSON STREET BECOMES PERMANENTLY CLOSED TO TRAFFIC BETWEEN ASHMILL STREET AND BELL STREET

DAVENTRY STREET BECOMES ONE WAY SOUTHBOUND BETWEEN ASHMILL STREET AND BELL STREET

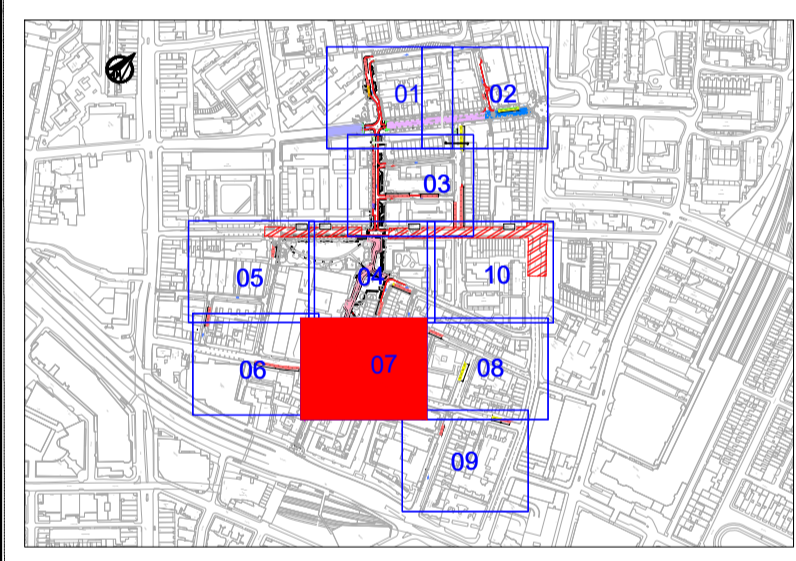
RANSTON STREET BECOMES ONE WAY NORTHBOUND BETWEEN BELL STREET AND ASHMILL STREET

Total Length: 19.4m

Total Length: 4.4m

- KEY**
- NO WAITING  
Mon-Sat 8.30am - 6.30pm
  - - - - NO WAITING  
Mon - Sat 6.30am - 6.30pm
  - NO WAITING  
Mon - Fri 8.30am - 6.30pm
  - NO WAITING AT ANY TIME
  - NO LOADING AT ANY TIME
  - EXISTING LINE MARKING
  - PROPOSED LINE MARKINGS
  - R RESIDENTS PARKING BAYS  
Mon - Sat 8.30am - 10.00pm
  - D WHITE BADGE DISABLED PARKING BAYS  
AT ANY TIME
  - D BLUE BADGE DISABLED PARKING BAYS  
AT ANY TIME, MAX STAY 4 HOURS  
Mon - Fri 8.30am - 6.30pm
  - PbP PAY BY PHONE PARKING BAYS  
Mon - Fri 8.30am - 6.30pm  
MAX STAY 4 HOURS
  - MC SOLO MOTORCYCLE PARKING BAYS  
AT ANY TIME
  - ← ONE WAY WORKING
  - NO VEHICLES  
Sat 10.00am - 4.00pm
  - NO VEHICLES  
Sat 10.00am - 4.00pm  
EXCEPT ACCESS
  - PEDESTRIAN ZONE  
Mon - Sat 10.00am - 4.00pm
  - ROAD CLOSED PERMANENTLY

FOR PARKING AND WAITING SCHEDULE TABLE PLEASE REFER TO SHEET 11



S3-P02	03.08.2020	JB	COSWAY STREET LAYOUT UPDATE	JCH	JN
S3-P01	24.07.2020	JB	INITIAL ISSUE	JCH	JN
REV	DATE	BY	DESCRIPTION	CHK	APD

DRAWING STATUS: **CONSULTATION**



25 Mandela Way, London, SE1 5SZ  
www.fmconway.co.uk www.wsp.com



PROJECT: CHURCH STREET - GREEN SPINE  
PUBLIC REALM IMPROVEMENTS

TITLE: PROPOSED TRAFFIC MANAGEMENT ORDERS  
SHEET 07 OF 11

SCALE @ A1	DATE	DESIGN/DRAWN	CHECKED	APPROVED	SHEET
1:200	24.07.2020	JB	JCH	JN	A1
JOB No:	FMC PROJECT No:	BRIEF/D8B No:			
70034827	WWESA2052	BR47368			

DRAWING No: 70034827-WSP-P01-X-DR-HI-1203-07 S3-P02

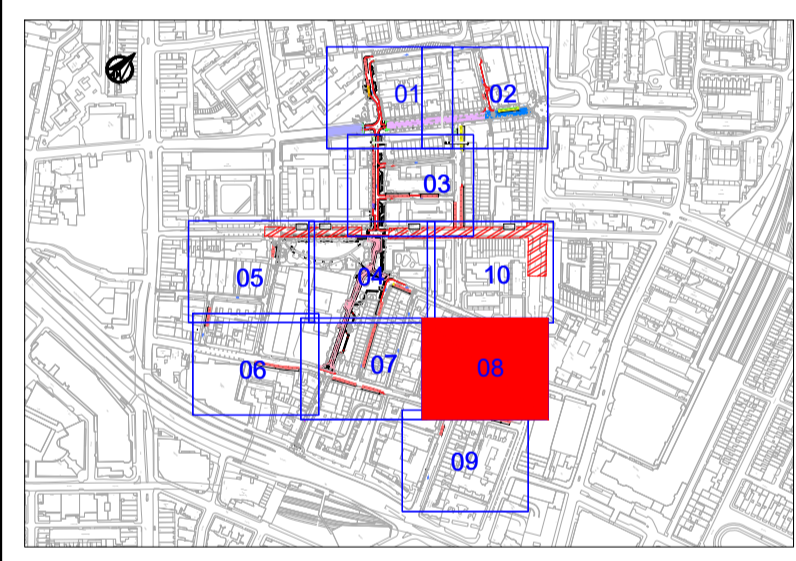
C:\Users\jch00333\appdata\local\temp\14c9a5d8-8035-70034827-WSP-P01-X-DR-HI-1203-04\_25\_Aug\_2020\_5:07pm  
 This map is reproduced from Ordnance Survey material with the permission of Ordnance Survey on behalf of the Controller of Her Majesty's Stationery Office. Crown copyright. Unauthorised reproduction infringes Crown copyright and may lead to prosecution or civil proceedings. (WCC) (A 100015597)





- KEY**
- NO WAITING  
Mon-Sat 8.30am - 6.30pm
  - ■ ■ ■ NO WAITING  
Mon - Sat 6.30am - 6.30pm
  - NO WAITING  
Mon - Fri 8.30am - 6.30pm
  - NO WAITING AT ANY TIME
  - NO LOADING AT ANY TIME
  - EXISTING LINE MARKING
  - PROPOSED LINE MARKINGS
  - R RESIDENTS PARKING BAYS  
Mon - Sat 8.30am - 10.00pm
  - D WHITE BADGE DISABLED PARKING BAYS  
AT ANY TIME
  - D BLUE BADGE DISABLED PARKING BAYS  
AT ANY TIME, MAX STAY 4 HOURS  
Mon - Fri 8.30am - 6.30pm
  - PbP PAY BY PHONE PARKING BAYS  
Mon - Fri 8.30am - 6.30pm  
MAX STAY 4 HOURS
  - MC SOLO MOTORCYCLE PARKING BAYS  
AT ANY TIME
  - ← ONE WAY WORKING
  - NO VEHICLES  
Sat 10.00am - 4.00pm
  - NO VEHICLES  
Sat 10.00am - 4.00pm  
EXCEPT ACCESS
  - PEDESTRIAN ZONE  
Mon - Sat 10.00am - 4.00pm
  - ROAD CLOSED PERMANENTLY

FOR PARKING AND WAITING SCHEDULE TABLE  
PLEASE REFER TO SHEET 11



S3-P02	03.08.2020	JB	COSWAY STREET LAYOUT UPDATE	JCH	JN
S3-P01	24.07.2020	JB	INITIAL ISSUE	JCH	JN
REV	DATE	BY	DESCRIPTION	CHK	APD

DRAWING STATUS: **CONSULTATION**

25 Mandela Way, London, SE1 5SZ  
www.fmconway.co.uk www.wsp.com

CLIENT: **City of Westminster**

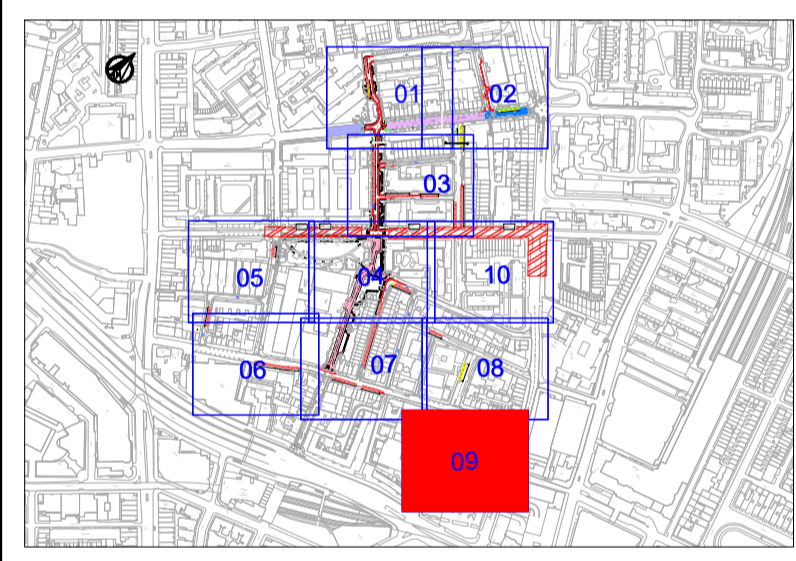

PROJECT: **CHURCH STREET - GREEN SPINE  
PUBLIC REALM IMPROVEMENTS**

TITLE: **PROPOSED TRAFFIC MANAGEMENT ORDERS  
SHEET 08 OF 11**

SCALE @ A1	DATE	DESIGN DRAWN	CHECKED	APPROVED	SHEET
1:200	24.07.2020	JB	JCH	JN	A1
JOB No:	FMC PROJECT No:	BRIEF/D88 No:			
70034827	WWESA2052	BR47368			

DRAWING No: **70034827-WSP-P01-X-DR-HI-1203-08 S3-P02**

This map is reproduced from Ordnance Survey material with the permission of Ordnance Survey on behalf of the Controller of Her Majesty's Stationery Office. Crown copyright. Unauthorised reproduction infringes Crown copyright and may lead to prosecution or civil proceedings. (WCC) LA 100016597



S3-P02	03.08.2020	JB	COSMAY STREET LAYOUT UPDATE	JCH	JN
S3-P01	24.07.2020	JB	INITIAL ISSUE	JCH	JN
REV	DATE	BY	DESCRIPTION	CHK	APD

DRAWING STATUS: **CONSULTATION**

25 Mandela Way, London, SE1 5SZ  
www.fmconway.co.uk www.wsp.com

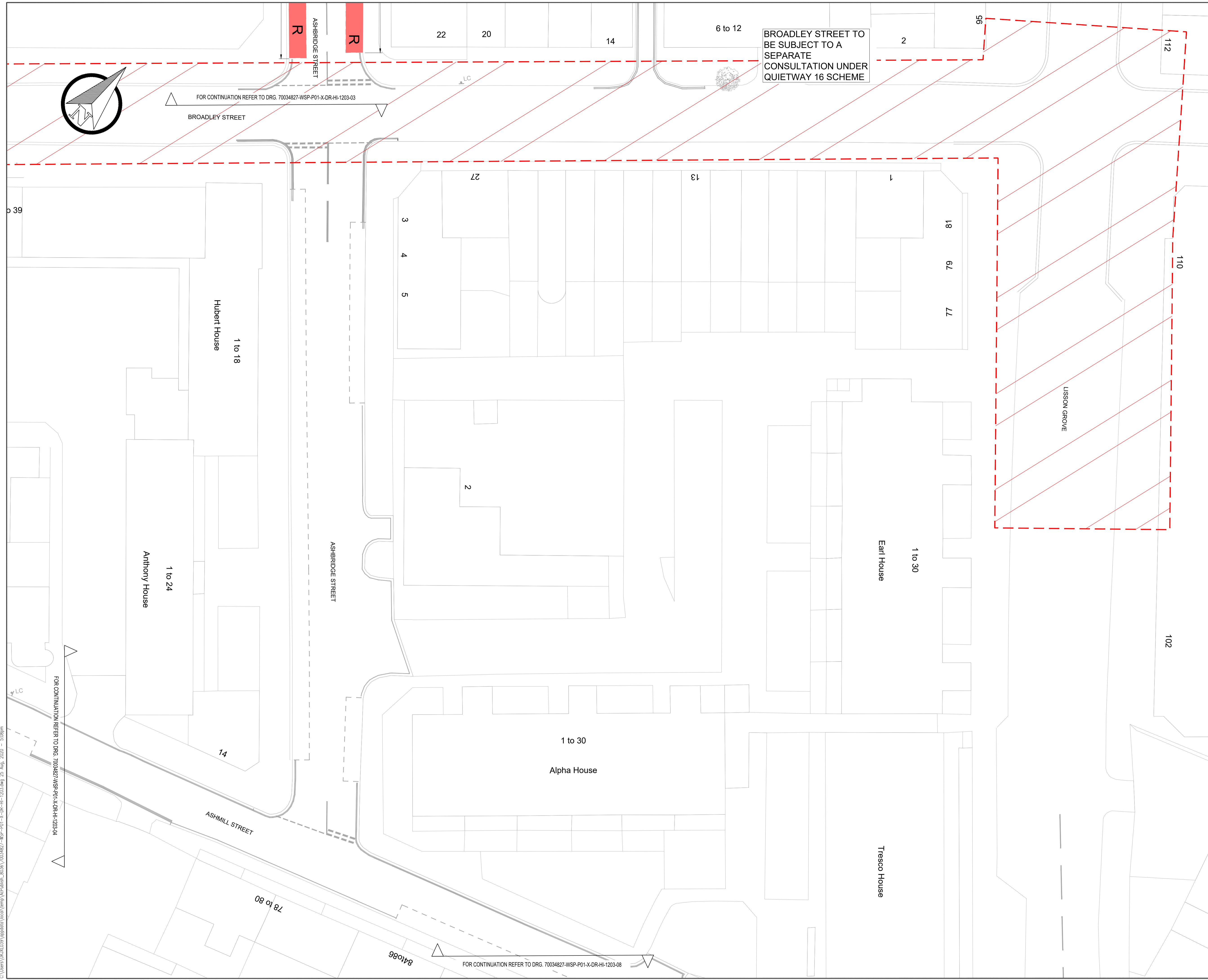
CLIENT: **City of Westminster**

PROJECT: **CHURCH STREET - GREEN SPINE  
PUBLIC REALM IMPROVEMENTS**

TITLE: **PROPOSED TRAFFIC MANAGEMENT ORDERS  
SHEET 09 OF 11**

SCALE @ A1	DATE	DESIGN/DRAWN	CHECKED	APPROVED	SHEET
1:200	24.07.2020	JB	JCH	JN	A1
JOB No:	FMC PROJECT No:	BRIEF/D88 No:			
70034827	WWESA2052	BR47368			
DRAWING No:	REV				
70034827-WSP-P01-X-DR-HI-1203-09	S3-P02				

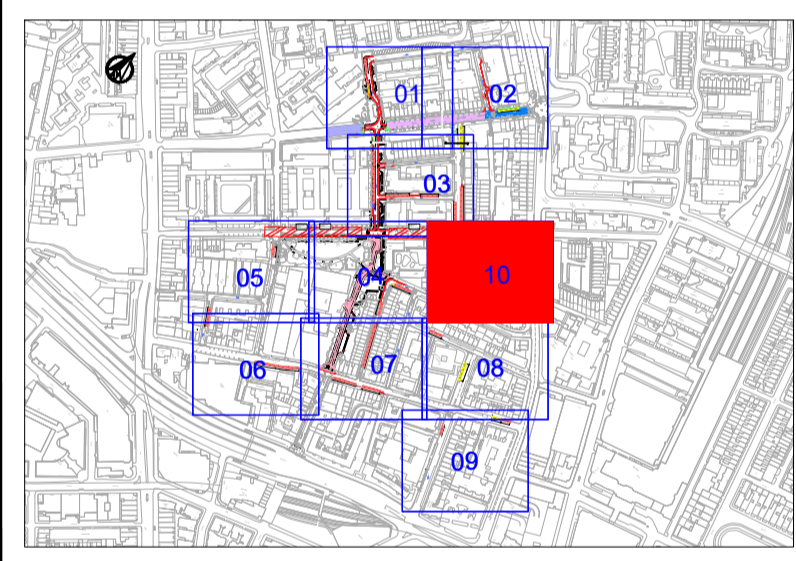
C:\Users\K010323\appdata\local\temp\AcP\draft\...\_80035\70034827-WSP-P01-X-DR-HI-1203-09\_25\_Aug\_2020 - 5:58pm  
 This map is reproduced from Ordnance Survey material with the permission of Ordnance Survey on behalf of the Controller of Her Majesty's Stationery Office. Crown copyright. Unauthorised reproduction infringes Crown copyright and may lead to prosecution or civil proceedings. (WCC) LA 100016597



BROADLEY STREET TO BE SUBJECT TO A SEPARATE CONSULTATION UNDER QUIETWAY 16 SCHEME

- KEY**
- NO WAITING  
Mon-Sat 8.30am - 6.30pm
  - - - - NO WAITING  
Mon - Sat 6.30am - 6.30pm
  - NO WAITING  
Mon - Fri 8.30am - 6.30pm
  - NO WAITING AT ANY TIME
  - - - - NO LOADING AT ANY TIME
  - EXISTING LINE MARKING
  - PROPOSED LINE MARKINGS
  - R RESIDENTS PARKING BAYS  
Mon - Sat 8.30am - 10.00pm
  - D WHITE BADGE DISABLED PARKING BAYS  
AT ANY TIME
  - D BLUE BADGE DISABLED PARKING BAYS  
AT ANY TIME, MAX STAY 4 HOURS  
Mon - Fri 8.30am - 6.30pm
  - PbP PAY BY PHONE PARKING BAYS  
Mon - Fri 8.30am - 6.30pm  
MAX STAY 4 HOURS
  - MC SOLO MOTORCYCLE PARKING BAYS  
AT ANY TIME
  - ← ONE WAY WORKING
  - NO VEHICLES  
Sat 10.00am - 4.00pm
  - NO VEHICLES  
Sat 10.00am - 4.00pm  
EXCEPT ACCESS
  - PEDESTRIAN ZONE  
Mon - Sat 10.00am - 4.00pm
  - ROAD CLOSED PERMANENTLY

FOR PARKING AND WAITING SCHEDULE TABLE PLEASE REFER TO SHEET 11



S3-P02	03.08.2020	JB	COSWAY STREET LAYOUT UPDATE	JCH	JN
S3-P01	24.07.2020	JB	INITIAL ISSUE	JCH	JN
REV	DATE	BY	DESCRIPTION	CHK	APD

DRAWING STATUS: **CONSULTATION**



CLIENT: **City of Westminster**

PROJECT: **CHURCH STREET - GREEN SPINE  
PUBLIC REALM IMPROVEMENTS**

TITLE: **PROPOSED TRAFFIC MANAGEMENT ORDERS  
SHEET 10 OF 11**

SCALE @ A1	DATE	DESIGN/DRAWN	CHECKED	APPROVED	SHEET
1:200	24.07.2020	JB	JCH	JN	A1
JOB No:	FMC PROJECT No:	BRIEF/D08 No:			
70034827	WWESA2052	BR47368			

DRAWING No: **70034827-WSP-P01-X-DR-HI-1203-10** REV: **S3-P02**

C:\Users\K\OneDrive\Documents\temp\p\Public\70034827-WSP-P01-X-DR-HI-1203-10.dwg 25 Aug 2020 - 5:58pm  
 This map is reproduced from Ordnance Survey material with the permission of Ordnance Survey on behalf of the Controller of Her Majesty's Stationery Office. Crown copyright. Unauthorised reproduction infringes Crown copyright and may lead to prosecution or civil proceedings. (WCC) LA 100016597

**PARKING AND WAITING SCHEDULE**

RESTRICTION TYPE	EXISTING		PROPOSED		DIFFERENCE	
	MEASURE (m)	QUANTITY (SPACES)	MEASURE (m)	QUANTITY (SPACES)	MEASURE (m)	QUANTITY (SPACES)
PAY BY PHONE PARKING (Mon - Fri 8.30am - 6.30pm)	83.7	15	81.0	15	-2.7	0
RESIDENTS' PARKING - B ZONE (Mon - Sat 8.30 - 10.00PM)	479.0	87	463.2	86	-15.8	-1
WHITE BADGE DISABLED PARKING (AT ANY TIME)	9.3	2	12.9	2	3.6	0
BLUE BADGE DISABLED PARKING ( AT ANY TIME,MAX STAY 4 HOURS,Mon - Fri 8.30am - 6.30pm)	6.2	1	6.6	1	0.4	0
SOLO MOTORCYCLE PARKING (AT ANY TIME)	15.3	19	16.4	20	1.1	1
NO WAITING (Mon - Sat 8.30am - 6.30pm)	26.4	-	28.4	-	2.1	-
NO WAITING (Mon - Sat 6.30am - 6.30pm)	27.5	-	12.8	-	-14.7	-
NO WAITING (Mon - Fri 8.30am - 6.30pm)	448.1	-	0.6	-	-447.5	-
NO WAITING AT ANY TIME	409.6	-	552.1	-	142.5	-
NO LOADING AT ANY TIME	15.3	-	10.7	-	-4.6	-

S3-P02	03.08.2020	JB	COSWAY STREET LAYOUT UPDATE	JCH	JN
S3-P01	24.07.2020	JB	INITIAL ISSUE	JCH	JN
REV	DATE	BY	DESCRIPTION	CHK	APD

DRAWING STATUS: **CONSULTATION**



25 Mandela Way, London, SE1 5SZ  
www.fmconway.co.uk www.wsp.com

CLIENT



City of Westminster

PROJECT: CHURCH STREET - GREEN SPINE  
PUBLIC REALM IMPROVEMENTS

TITLE: PROPOSED TRAFFIC MANAGEMENT ORDERS  
SHEET 11 OF 11

SCALE @ A1	DATE	DESIGN/DRAWN	CHECKED	APPROVED	SHEET
1:200	24.07.2020	JB	JCH	JN	A1
JOB No.	FMC PROJECT No.	BRIEF/DSS No.			
70034827	WWESA2052	BR47368			
DRAWING No.	REV.				
70034827-WSP-P01-X-DR-HI-1203-11	S3-P02				

C:\Users\jch\OneDrive\Documents\temp\paula\paula\_80051\70034827-WSP-P01-X-DR-HI-1203-11\_25\_Aug\_2020 - 5:58pm

This map is reproduced from Ordnance Survey material with the permission of Ordnance Survey on behalf of the Controller of Her Majesty's Stationary Office. Crown copyright. Unauthorised reproduction infringes Crown copyright and may lead to prosecution or civil proceedings. (WCC) LA 100016597